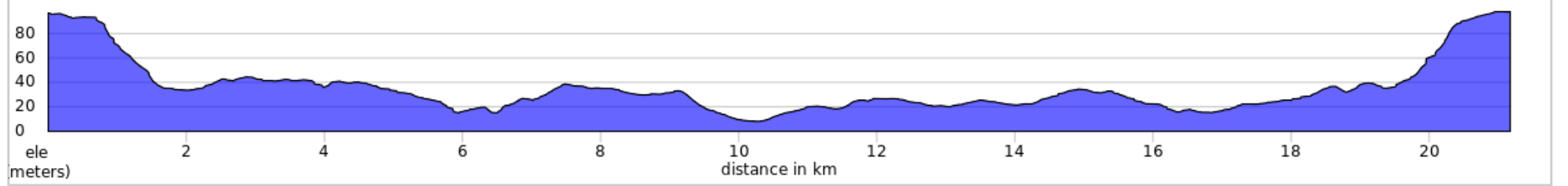
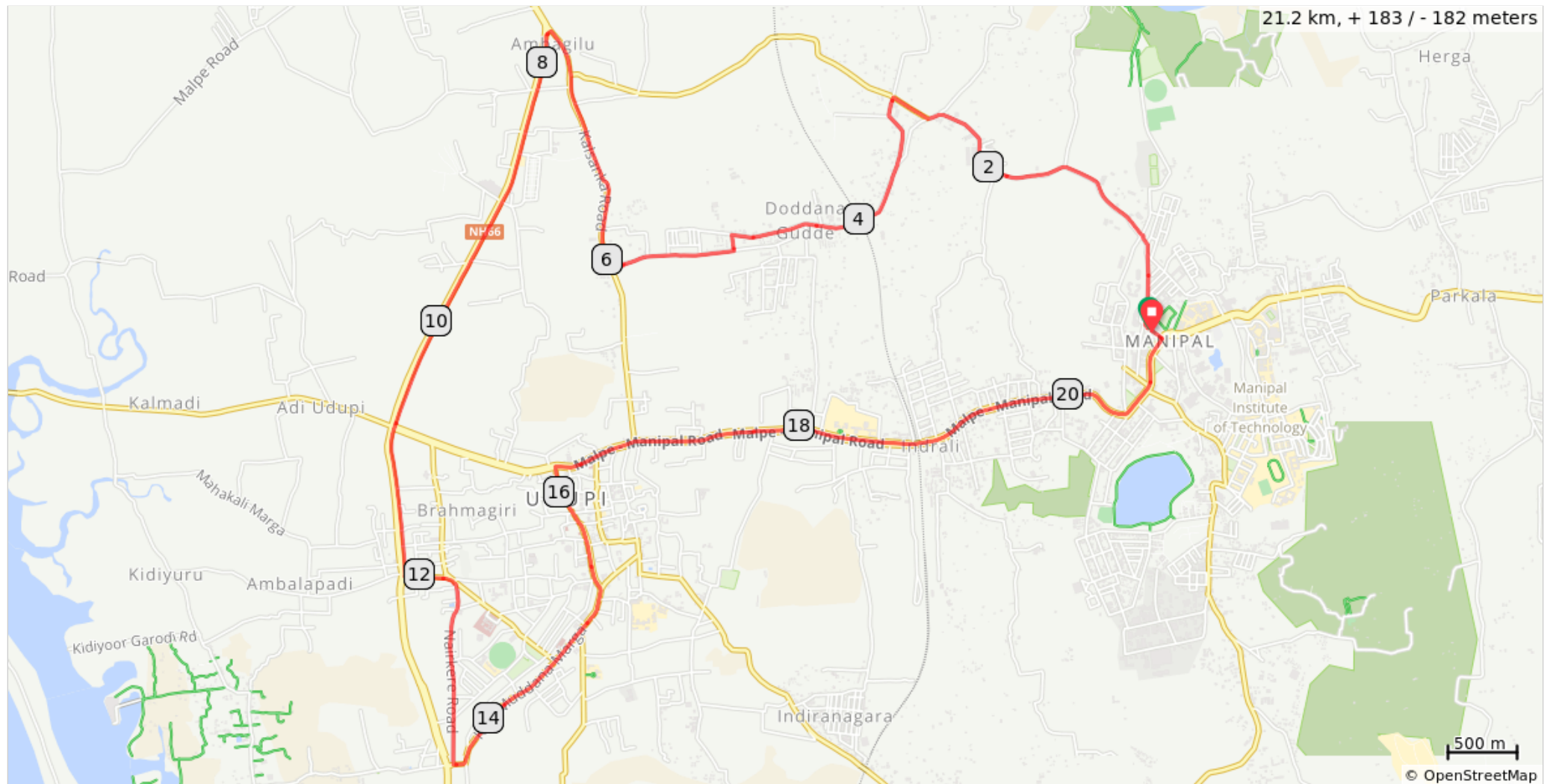













MM2020 21k map+cuesheet




21.2 km, + 183 / - 182 meters
















Num	Dist	Type	Note
1.	0.0		Start of route
2.	0.0		At the roundabout, take the 1st exit onto Manipal Dr
3.	0.5		At Manipal Assisted Reproduction Centre (MARC), continue onto Perampalli Nekkar Krishnadasa Marga
4.	2.7		Slight right at Fish Market Perampalli Bus Stop
5.	3.0		Left at Perampalli Circle Bus Stop
6.	3.1		Left onto Jodu Rasthe Rd
7.	3.5		Continue onto Gundibail-Manipal Rd
8.	4.9		Left
9.	5.1		Right at Shree Kamberla Kala Doddanagudde Shree Babbu Swami Temple onto Gundibail-Manipal Rd
10.	5.9		Right at D.S.Fashon House onto Kalsanka Ambagilu Rd
11.	7.5		Keep left to stay on Kalsanka Ambagilu Rd

7.5 kilometers. +43/-101 meters

Num	Dist	Type	Note
25.	21.2		End of route

0.1 kilometers. +0/-0 meters

Num	Dist	Type	Note
12.	7.7		Left at Shalom Constructions and Floorings
13.	7.8		Slight left onto NH 66
14.	10.2		Continue straight
15.	11.2		Continue onto NH66 Service Rd
16.	11.9		Right at Shetty bakery onto Brahmagiri Rd
17.	12.2		At the roundabout, take the 1st exit
18.	12.3		Slight right at Aman Electronics onto Nayarkere Rd
19.	12.8		Continue onto Swami Vivekananda Rd
20.	13.6		Left at Swagatha Gopura
21.	14.6		At Hotel Diana, continue onto Court Rd
22.	15.2		Slight left at Diana Cir onto Kavi Muddanna Marg
23.	16.2		Right at Shiribeedu Jct onto NH169A
24.	21.1		Left

13.6 kilometers. +133/-71 meters